

- NOTES**
- Proposed No Waiting At Any Time and No Loading Monday - Friday 2.00pm - 4.00pm Restrictions
 - Proposed No Waiting and No Loading Monday - Friday 2.00pm - 4.00pm Restrictions
 - Existing No Waiting At Any Time Restrictions and Proposed No Loading Monday - Friday 2.00pm - 4.00pm Restrictions
 - Proposed No Waiting At Any Time Restrictions
 - ABC Proposed Bus Stop Clearway Operating At All Times
 - Extent of Zebra Crossing (Zebra Crossing Unaffected by the Proposals)
 - ABC Existing School Keep Clear / Bus Stop Clearway Markings Unaffected by the Proposals
 - ZE / ZX** Indicative Position of Controlled Parking Zone Entry / Exit Signs

Wiltshire Council

Traffic & Network Management

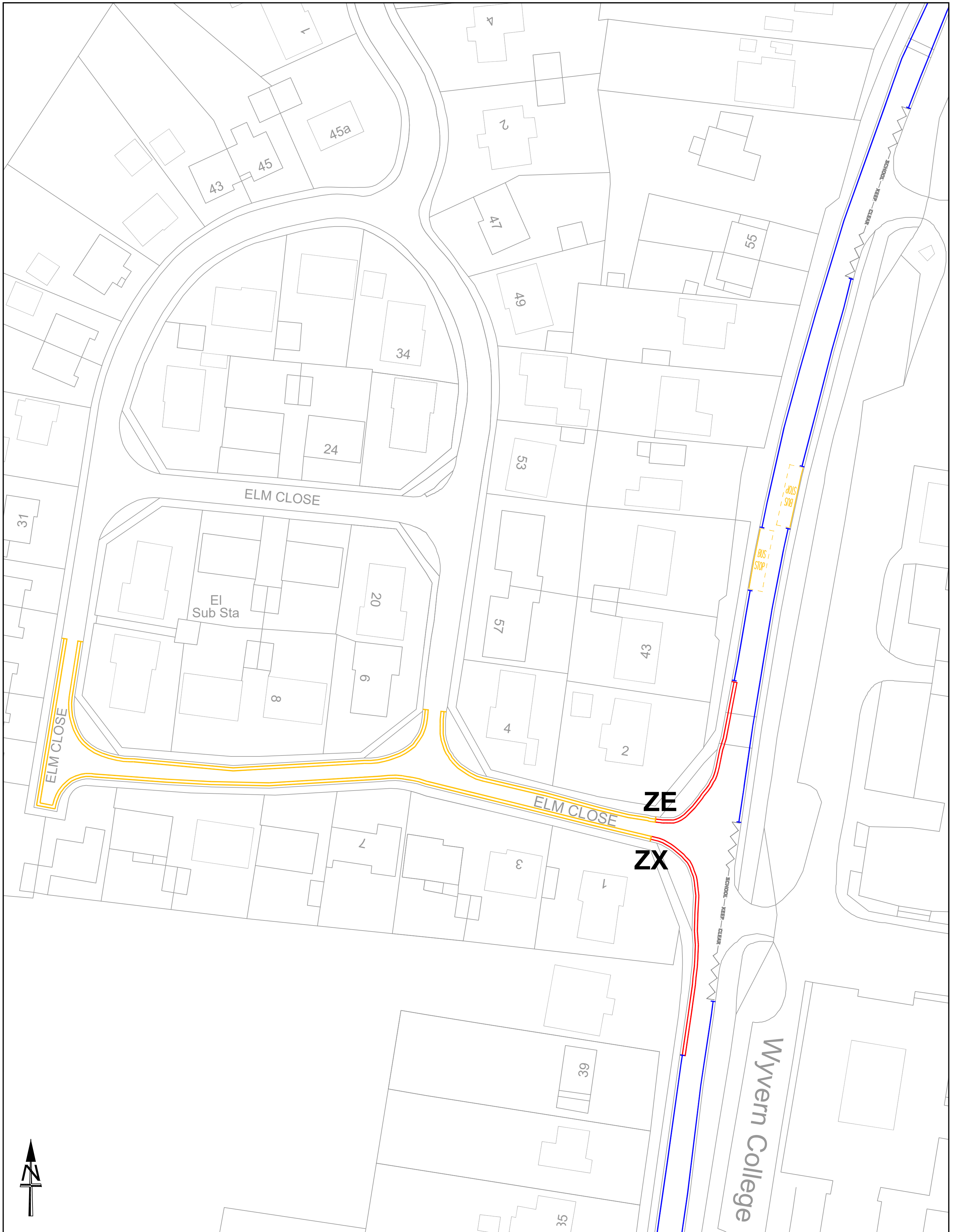
County Hall, Bythesea Road, Trowbridge
Wiltshire, BA14 8JD
Tel: 0300 4560100
Website: www.wiltshire.gov.uk

This map is reproduced from Ordnance Survey material with the permission of Ordnance Survey on behalf of the Controller of Her Majesty's Stationery Office © Crown copyright

Unauthorised reproduction infringes Crown Copyright and may lead to prosecution or Civil Proceedings
Wiltshire Council (100049050) 2022

F									
E									
D									
C									
B									
A	21/22	PS	PS	GTR	REVISED LAYOUT				
O	08/12	PS	PS	GTR	ORIGINAL				
REV	DATE	DRAWN	CHECK	APPROV	DESCRIPTION				
DRAWING PURPOSE:									
TRO Consultation									

PROJECT:			
Southern Wiltshire LHFIF Laverstock Schools Waiting Restrictions			
DRAWING TITLE:			
Proposed Layout of Waiting Restrictions Plan 1 of 4			
SCALES:	1:500	SHEET SIZE:	A2
DRAWING No:	2021-114 LSCPZPD0001	REVISION:	O
FILE REF:	\\wiltshire\Traffic Engineering\Transport\Projects\2021\2021-114 LSCPZPD0001\2021-114 LSCPZPD0001.dwg		



- NOTES:**
- Proposed No Waiting At Any Time and No Loading Monday - Friday 2.00pm - 4.00pm Restrictions
 - Proposed No Waiting and No Loading Monday - Friday 2.00pm - 4.00pm Restrictions
 - Existing No Waiting At Any Time Restrictions and Proposed No Loading Monday - Friday 2.00pm - 4.00pm Restrictions
 - Proposed No Waiting At Any Time Restrictions
 - ABC Proposed Bus Stop Clearway Operating At All Times
 - Extent of Zebra Crossing (Zebra Crossing Unaffected by the Proposals)
 - ABC Existing School Keep Clear / Bus Stop Clearway Markings Unaffected by the Proposals
 - ZE / ZX** Indicative Position of Controlled Parking Zone Entry / Exit Signs

Wiltshire Council

Traffic & Network Management

County Hall, Bythesea Road, Trowbridge
Wiltshire, BA14 8JD
Tel: 0300 4560100
Website: www.wiltshire.gov.uk

This map is reproduced from Ordnance Survey material with the permission of Ordnance Survey on behalf of the Controller of Her Majesty's Stationary Office © Crown copyright

Unauthorised reproduction infringes Crown Copyright and may lead to prosecution or Civil Proceedings

Wiltshire Council (100049050) 2022

F									
E									
D									
C									
B									
A	21/22	PS	PS	GTR	REVISED LAYOUT				
O	08/12	PS	PS	GTR	ORIGINAL				
REV	DATE	DRAWN	CHECK	APPROV	DESCRIPTION				
DRAWING PURPOSE:									
TRO Consultation									

PROJECT:		Southern Wiltshire LHF1G Laverstock Schools Waiting Restrictions	
DRAWING TITLE:		Proposed Layout of Waiting Restrictions Plan 2 of 4	
SCALES:	1:500	SHEET SIZE:	A2
DRAWING No:	2021-114 LSCPZPD0002	REVISION:	O
FILE REF:	Wiltshire Council Planning & Transport Services		



Stock and Ford Sports Club

College









Tennis Court

St Andrew Primary

St Andrew's Church

WOODLAND WAY

ISE

- NOTES:
-  Proposed No Waiting At Any Time and No Loading Monday - Friday 2.00pm - 4.00pm Restrictions
 -  Proposed No Waiting and No Loading Monday - Friday 2.00pm - 4.00pm Restrictions
 -  Existing No Waiting At Any Time Restrictions and Proposed No Loading Monday - Friday 2.00pm - 4.00pm Restrictions
 -  Proposed No Waiting At Any Time Restrictions
 -  Proposed Bus Stop Clearway Operating At All Times
 -  Extent of Zebra Crossing (Zebra Crossing Unaffected by the Proposals)
 -  Existing School Keep Clear / Bus Stop Clearway Markings Unaffected by the Proposals
 -  Indicative Position of Controlled Parking Zone Entry / Exit Signs

Wiltshire Council

Traffic & Network Management

County Hall, Bythesea Road, Trowbridge
Wiltshire, BA14 8JD

Tel: 0300 4560100
Website: www.wiltshire.gov.uk

This map is reproduced from Ordnance Survey material with the permission of Ordnance Survey on behalf of the Controller of Her Majesty's Stationary Office © Crown copyright

Unauthorised reproduction infringes Crown Copyright and may lead to prosecution or Civil Proceedings

Wiltshire Council (100049050) 2022

F					
E					
D					
C					
B					
A	22/22	PS	PS	GTR	REVISED LAYOUT
O	08/12	PS	PS	GTR	ORIGINAL
REV	DATE	DRAWN	CHECK	APPROV	DESCRIPTION
DRAWING PURPOSE:					
TRO Consultation					

PROJECT:			
Southern Wiltshire LHF1G Laverstock Schools Waiting Restrictions			
DRAWING TITLE:			
Proposed Layout of Waiting Restrictions Plan 3 of 4			
SCALES:	1:500	SHEET SIZE:	A2
DRAWING No:	2021-114 LSCPZPD0003	REVISION:	0
FILE REF:	https://www.wiltshire.gov.uk/Document/Download.aspx?DocumentID=114&DocumentName=LSCZPD0003_Plan%203%20of%204		

